



Knowledge I already have

In Year 2:

- I learned how to name and locate the world's seven continents and five oceans.
- I also learned how to locate the Equator and Hemispheres

In Year 3:

- I learnt about the location and significance of the equator and explored the location and features of the polar regions.
- I also learned to name both the cardinal and intercardinal points on a compass.
- I identified some major cities in the United Kingdom and explored some of its human and physical features.

Future Knowledge

In Year 5:

- I will develop my understanding of latitude and longitude.
- I will explore locations such as the Polar regions and the Tropics.
- I will explore the migration route of the Vikings to the United Kingdom.
- I will use ordnance survey maps to locate places of interest using both four and six figure grid references.
- I will learn about the use of land and how it impacts economic activity.

New Knowledge

This half term:

- I am going to build upon my understanding of the equator and hemispheres.
- I am going to develop my understanding of the latitude and longitude grid that we use to understand the world as whole. I am going to use this knowledge to locate countries around the Americas.
- I am going to develop an understanding of the types of settlements that exist today across the Americas.



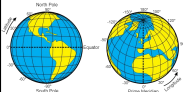
Fieldwork

This half term:


- I am going to continue to use coordinates to locate places by using latitude and longitude.
- I am going to continue to build on my understanding of the 8 cardinal points of the compass to navigate.
- I am going to explore and visit Alexandra Palace.
- I am going to compare Alexandra Palace to my school's neighbourhood.





Vocabulary

<p>Latitude & Longitude</p> 	<p>A system of lines used to describe the location of any place on Earth. Lines of latitude run in an east-west direction across Earth. Lines of longitude run in a north-south direction.</p>
--	--

<p>Terrain</p> 	<p>The features of a particular landscape e.g. a mountainous region.</p>
---	--

<p>Settlement</p> 	<p>A community in which people live e.g. towns, cities and villages.</p>
--	--

<p>Topography</p> 	<p>The shape of the earth's surface across an area or region, which looks at size and location of hills and dips in the land.</p>
--	---

<p>Land use</p> 	<p>The way in which humans have decided to use a piece of land e.g. to create a park or build housing.</p>
---	--